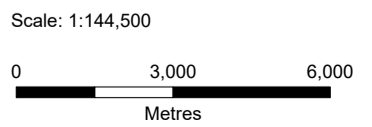


State Planning Policy IMS - Export Map

Date: 31/03/2026




Making or amending a local planning instrument and designing land for local infrastructure

Disclaimer This map has been prepared with due care based on the best available information at the time of publication. However, the State of Queensland (acting through the department) makes no representations, either express or implied, that the map is free from errors, inconsistencies or omissions. Reliance on information contained in this map is the sole responsibility of the user. The State disclaims responsibility for any loss, damage or inconvenience caused as a result of reliance on information or data contained in this map.







Queensland Government
© The State of Queensland 2026.



-  Cadastre (150k)
- Flood hazard area -
 Level 1 - Queensland floodplain assessment overlay
- Flood hazard area -
 local government flood mapping area

Bushfire prone area

CLASS

-  Very High Potential Bushfire Intensity
-  High Potential Bushfire Intensity
-  Medium Potential Bushfire Intensity
-  Potential Impact Buffer

State Planning Policy IMS - Export Map

Making or amending a local planning instrument and designing land for local infrastructure

Disclaimer This map has been prepared with due care based on the best available information at the time of publication. However, the State of Queensland (acting through the department) makes no representations, either express or implied, that the map is free from errors, inconsistencies or omissions. Reliance on information contained in this map is the sole responsibility of the user. The State disclaims responsibility for any loss, damage or inconvenience caused as a result of reliance on information or data contained in this map.

Date: 31/03/2026

Queensland
Government

© The State of Queensland 2026.



Queensland
Government